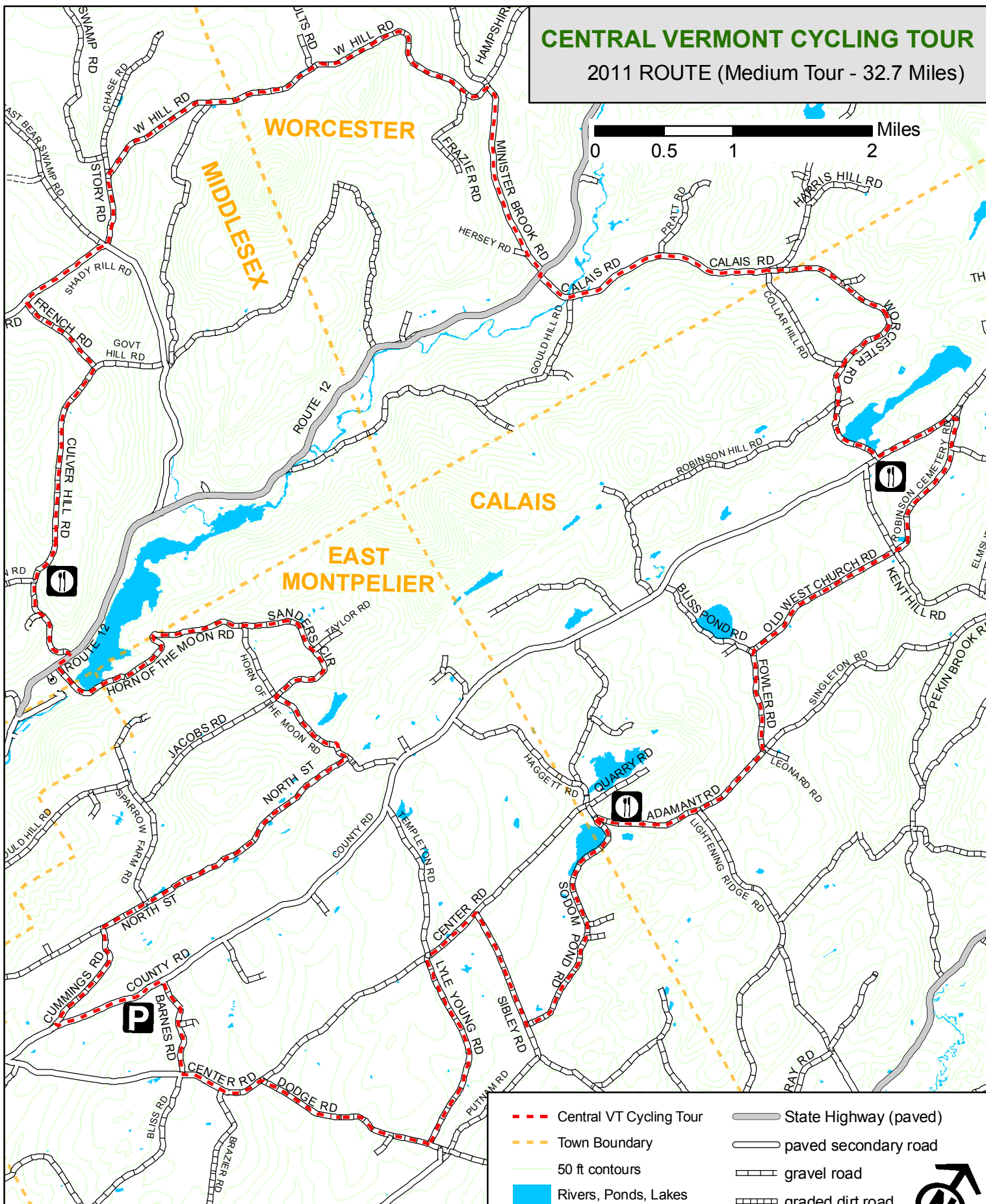




CENTRAL VERMONT CYCLING TOUR

2011 ROUTE (Medium Tour - 32.7 Miles)



Paved Roads: 5.5 miles
Gravel Roads: 22.3 mile
TOTAL: 32.7 miles

- - - Central VT Cycling Tour
- - - Town Boundary
- 50 ft contours
- Rivers, Ponds, Lakes
-  feed station
-  start-finish
- State Highway (paved)
- paved secondary road
- gravel road
- graded dirt road
- unimproved dirt

Total Elevation Gain: 3,500 feet (approx)

